

# WHAT'S NEW IN ONESTOP




“What’s New in OneStop” updates users on new functionality, enhancements, and major fixes that have been made in the latest OneStop software release.




## What’s an enhancement?




An enhancement is any change made in the software application that improves OneStop’s performance.




## What’s a major fix?




A major fix is any repair made in the software application that restores OneStop’s core functionality.

Module	New 	Enhanced 	Fixed 
General/Enterprise	<ul style="list-style-type: none"> <li>✓ Reclamation Certificate Variance (RCV) allows submitters to use professional justifications in variance request submissions.</li> <li>✓ All RCV submissions will undergo additional review.</li> <li>✓ Users can provide and update contact information of licensee/approval holder and operator and/or consultant if applicable.</li> <li>✓ Users can provide generic details related to RCV requests (i.e., site name, land ownership, site status, and energy sector).</li> </ul>		<ul style="list-style-type: none"> <li>✓ Changes to well suspension submissions and well suspension inspection submissions now synchronize to the Inactive Well Licence list.</li> <li>✓ Updated Closure Spend template for bulk upload submissions.</li> <li>✓ External Map Viewer: Search by Well Licence, Assets for Reclamation, Find ATS now correctly returns results.</li> </ul>

Module	New 	Enhanced 	Fixed 
	<ul style="list-style-type: none"> <li>✓ Users can enter details on variance requests being submitted (i.e., stakeholders, variance type, and parameter specifics).</li> <li>✓ Following a decision on an RCV request, a PDF decision document will be generated and attached.</li> <li>✓ Users can generate a PDF document of the entire RCV.</li> <li>✓ Users can assess submitted data through the OneStop Report menu.</li> </ul>		
Wells	<ul style="list-style-type: none"> <li>✓ Applicants can apply for geothermal well licences.</li> <li>✓ Proposed Activity screen – new Geothermal check box.</li> <li>✓ Well Details screen – updated Legislation label.</li> <li>✓ Geothermal well types:                             <ul style="list-style-type: none"> <li>• Geothermal Open-Loop Production</li> <li>• Geothermal Open-Loop Injection</li> <li>• Geothermal Closed-Loop Single</li> <li>• Geothermal Closed-Loop In – multi</li> <li>• Geothermal Closed-Loop Out – multi</li> </ul> </li> </ul>		

Module	New 	Enhanced 	Fixed 
	<ul style="list-style-type: none"> <li>• Geothermal Other</li> <li>• Geothermal Observation</li> <li>✓ Well and substance type combinations for geothermal wells.</li> <li>✓ Geothermal licence applications will be posted on Public Notice of Application.</li> <li>✓ Geothermal well licence decisions will be posted to Publication of Decisions.</li> <li>✓ Supporting document(s) upload feature for Geothermal wells.</li> <li>✓ Amendment type – Regulatory Conversion converts existing wells from one regulatory regime to another (e.g., <i>Oil and Gas Conservation Act [OGCA]</i> to <i>Geothermal Resource Development Act [GRDA]</i>).</li> <li>✓ Geothermal well type symbol for geographic information systems (GIS) map layers.</li> <li>✓ Tool tip for Regulatory Conversion amendment label.</li> <li>✓ Business rule – Geothermal Well types – Additional Review.</li> </ul>		

Module	New 	Enhanced 	Fixed 
	<ul style="list-style-type: none"> <li>✓ Well Type and Substance combinations for licensing carbon dioxide storage and sequestration wells.</li> </ul>		
Lands		<ul style="list-style-type: none"> <li>✓ Updated spatial layers and standards and conditions for public lands applications. See <i>OneStop Public Lands Standards and Conditions Change Key</i>.</li> <li>✓ Improved feature for users to attach site assessments, for land use reservations with the action "Site Assessment."</li> <li>✓ Updated requirements for temporary above ground waterlines under RTF - Pipeline - Fresh Water codes.</li> </ul>	
Record of Site Condition (RoSC)		<ul style="list-style-type: none"> <li>✓ Revised Record of Site Condition (RoSC) declarations. Updated versions are now in use.</li> </ul>	
Enterprise Submissions			
Area Based Closure			

Module	New 	Enhanced 	Fixed 
Measurement Monitoring and Reporting (MMR)			
Inspections			
Well Logs			
Reclamation Certificates			
Water			
Tours			
Pipelines		<ul style="list-style-type: none"> <li>✓ Added validation for the ER scheme approval number.</li> <li>✓ Added error message when shapefile includes invalid line numbers.</li> </ul>	<ul style="list-style-type: none"> <li>✓ Fixed issue where some attachments on pipeline applications were made unavailable after the application had a decision made on it.</li> <li>✓ Fixed error that prevented users from applying for an unlicensed operating dead leg.</li> <li>✓ Fixed error that required users to provide release volume on unlicensed abandoned lines.</li> </ul>
Watercourse Crossing			