

# WHAT'S NEW IN ONESTOP

“What’s New in OneStop” provides users with updates on new functionality, enhancements, and major fixes that have been made in the latest OneStop software release.




### What’s an enhancement?




An enhancement is any change made in the software application that improves OneStop’s performance.




### What’s a major fix?




A major fix is any repair made in the software application that restores OneStop’s core functionality.




**Note:** Updates to regulatory instruments will be made in the near future where required for consistency with OneStop enhancements.

Module	New 	Enhanced 	Fixed 
General/Enterprise			<ul style="list-style-type: none"> <li>✓ Inactive (removed) attachments will no longer display.</li> <li>✓ Fire data presented on map viewer correctly updates.</li> <li>✓ Supplemental information requests no longer accept attachments that exceed the maximum file size limit (100 MB). An error message will appear when an attachment exceeds the file size limit.</li> </ul>
Lands		<ul style="list-style-type: none"> <li>✓ Added Parks and Protected Areas Section 7 lands as a unique layer.</li> </ul>	

Module	New 	Enhanced 	Fixed 
		<ul style="list-style-type: none"> <li>✓ Updated map viewer layers to reflect Government of Alberta's (GoA's) Land Use Reservation Program (LURP).</li> <li>✓ Updated renewal and draft application sections to reflect GoA LURP.</li> <li>✓ Updated Energy Development Planning Tool (EDPT) to reflect GoA LURP.</li> </ul>	
Enterprise Submissions	<ul style="list-style-type: none"> <li>✓ New submission type: <i>Public Lands Act (PLA)</i> waivers as defined in <i>PLAR Table A2</i>.</li> <li>✓ <i>PLA</i> waivers may be associated to one or more dispositions.</li> <li>✓ Waiver submission data published to App Query.</li> </ul>		
Area Based Closure			
Measurement Monitoring and Reporting (MMR)			<ul style="list-style-type: none"> <li>✓ Fixed MMR bulk upload timeout issue.</li> <li>✓ MMR Fleet page now correctly displays all records.</li> </ul>
Inspections			

Module	New 	Enhanced 	Fixed 
Record of Site Condition (RoSC)		<ul style="list-style-type: none"> <li>✓ Added new option under Remediation Status of Area drop-down list: "Remediation requirement to be determined following additional assessment."</li> <li>✓ Added new question to Guidelines Applied tab: "Does the site meet the guideline(s) selected above?"</li> <li>✓ Added new option to Questionnaire page: "Oilfield Waste Management Facility (WM) Undergone Closure Contamination Review."</li> <li>✓ Updated text on Related Entities tab: "Enter all that apply."</li> <li>✓ Added multiple intents of submission.</li> <li>✓ Added default value for "Thickness of the DUA" in the Soil and Groundwater tab and Groundwater Details panel, in Questionnaire wizard.</li> <li>✓ Added three options in drop-down list Type of background concentrations that exceed Tier 1 Guidelines: "Groundwater", "Soil", and "Surface Water".</li> </ul>	

Module	New 	Enhanced 	Fixed 
		<ul style="list-style-type: none"> <li>✓ Added new tool tips to provide clarity.</li> <li>✓ Updated Remedial Measures tab wording and questions to align with Office of the Auditor General (OAG) audit outcomes and compliance on <i>Remediation Regulation</i>.</li> </ul>	
Well Logs		<ul style="list-style-type: none"> <li>✓ Added function for users to submit well logs for well events with greater than nine (&gt; 9) event sequences.</li> <li>✓ Added function for users to add Log ASCII Standard (LAS) files to well logs with well events &gt; 9 event sequences.</li> <li>✓ Added function for users to add raster files to well logs with well events &gt; 9 event sequences.</li> <li>✓ Questionnaire screen: Added Unique Well Identifier (UWI) validations.</li> </ul>	
Wells			<ul style="list-style-type: none"> <li>✓ Well suspension data is being synced to the Inactive Well Licence List Report (IWLL).</li> </ul>
Rec Certs			
Water			

Module	New 	Enhanced 	Fixed 
Tours			
Pipelines		✓ Pipeline notifications display notification date on the notification after submission.	
Watercourse Crossing			