

WHAT'S NEW IN ONESTOP




“What’s New in OneStop” updates users on new functionality, enhancements, and major fixes that have been made in the latest OneStop software release on **April 17, 2025**.




What’s an enhancement?




An enhancement is any change made in the software application that improves OneStop’s performance.

What’s a major fix?

A major fix is any repair made in the software application that restores OneStop’s core functionality.

Module	New 	Enhanced 	Fixed 
General/Enterprise	<ul style="list-style-type: none"> ✓ Authorization Lifecycle menu item combines amendments, renewals, and replacements under one new category. Authorization Lifecycle is found under Operate on the top navigation bar. 	<ul style="list-style-type: none"> ✓ Working interest participant (WIP) submissions can only be submitted by the licence holder or the delegate. ✓ Licensees must keep a minimum one percent hold of the licence WIP. ✓ Ability to search for all WIP submissions including those entered for well, facility abandonment, and well suspensions. 	<ul style="list-style-type: none"> ✓ Shapefile now accurately loads in map viewer.
Wells			
Lands	<ul style="list-style-type: none"> ✓ Replacement as an application type for public lands. 		<ul style="list-style-type: none"> ✓ <i>Public Land Act (PLA)</i> waiver search filter now returns recent waivers results.

Module	New 	Enhanced 	Fixed 
		<ul style="list-style-type: none"> ✓ Applicants will receive email notification once a replacement application has been successfully submitted. ✓ Notices of applications and notices of decisions for replacements will be posted. ✓ Added Hay-Zama Area #2 spatial information. ✓ Refined applicable assessment criteria for renewals. ✓ Added Existing Excavation option for reservoirs on the Water screen (Released: February 2025). ✓ Updated validations on the Indigenous Consultation screen for appendix C question (Released: January 2025). ✓ Adding Surveyor Sketch as a plan type for land applications. (Release: May/June 2025). 	<ul style="list-style-type: none"> ✓ Land cancellation “Confirm date of No Entry” field is now mandatory.
Record of Site Condition (RoSC)			
Enterprise Submissions			

Module	New 	Enhanced 	Fixed 
Area Based Closure			✓ Bulk upload no longer rejects spends data.
Measurement Monitoring and Reporting (MMR)			
Inspections			
Well Logs			
Reclamation Certificates			
Water			✓ <i>Water Act</i> application and wetland shape files now display in mapping.
Tours			✓ Flow now updates the enterprise content manager (ECM) document ID once the tour file has been uploaded.
Pipelines			
Watercourse Crossing			