

WHAT'S NEW IN ONESTOP




“What’s New in OneStop” updates users on new functionality, enhancements, and major fixes that have been made in the latest OneStop software release.




What’s an enhancement?




An enhancement is any change made in the software application that improves OneStop’s performance.




What’s a major fix?




A major fix is any repair made in the software application that restores OneStop’s core functionality.

Module	New 	Enhanced 	Fixed 
General/Enterprise	<ul style="list-style-type: none"> ✓ Reclamation Certificate Variance (RCV) allows submitters to use professional justifications in variance request submissions. ✓ All RCV submissions will undergo additional review. ✓ Users can provide and update contact information of licensee/approval holder and operator and/or consultant if applicable. ✓ Users can provide generic details related to RCV requests (i.e., site name, land ownership, site status, and energy sector). 		<ul style="list-style-type: none"> ✓ Changes to well suspension submissions and well suspension inspection submissions now synchronize to the Inactive Well Licence list. ✓ Updated Closure Spend template for bulk upload submissions. ✓ External Map Viewer: Search by Well Licence, Assets for Reclamation, Find ATS now correctly returns results.

Module	New 	Enhanced 	Fixed 
	<ul style="list-style-type: none"> ✓ Users can enter details on variance requests being submitted (i.e., stakeholders, variance type, and parameter specifics). ✓ Following a decision on an RCV request, a PDF decision document will be generated and attached. ✓ Users can generate a PDF document of the entire RCV. ✓ Users can assess submitted data through the OneStop Report menu. 		
Wells	<ul style="list-style-type: none"> ✓ Applicants can apply for geothermal well licences. ✓ Proposed Activity screen – new Geothermal check box. ✓ Well Details screen – updated Legislation label. ✓ Geothermal well types: <ul style="list-style-type: none"> • Geothermal Open-Loop Production • Geothermal Open-Loop Injection • Geothermal Closed-Loop Single • Geothermal Closed-Loop In – multi • Geothermal Closed-Loop Out – multi 		

Module	New 	Enhanced 	Fixed 
	<ul style="list-style-type: none"> • Geothermal Other • Geothermal Observation ✓ Well and substance type combinations for geothermal wells. ✓ Geothermal licence applications will be posted on Public Notice of Application. ✓ Geothermal well licence decisions will be posted to Publication of Decisions. ✓ Supporting document(s) upload feature for Geothermal wells. ✓ Amendment type – Regulatory Conversion converts existing wells from one regulatory regime to another (e.g., <i>Oil and Gas Conservation Act [OGCA]</i> to <i>Geothermal Resource Development Act [GRDA]</i>). ✓ Geothermal well type symbol for geographic information systems (GIS) map layers. ✓ Tool tip for Regulatory Conversion amendment label. ✓ Business rule – Geothermal Well types – Additional Review. 		

Module	New 	Enhanced 	Fixed 
	<ul style="list-style-type: none"> ✓ Well Type and Substance combinations for licensing carbon dioxide storage and sequestration wells. 		
Lands		<ul style="list-style-type: none"> ✓ Updated spatial layers and standards and conditions for public lands applications. See <i>OneStop Public Lands Standards and Conditions Change Key</i>. ✓ Improved feature for users to attach site assessments, for land use reservations with the action "Site Assessment." ✓ Updated requirements for temporary above ground waterlines under RTF - Pipeline - Fresh Water codes. 	
Record of Site Condition (RoSC)		<ul style="list-style-type: none"> ✓ Revised Record of Site Condition (RoSC) declarations. Updated versions are now in use. 	
Enterprise Submissions			
Area Based Closure			

Module	New 	Enhanced 	Fixed 
Measurement Monitoring and Reporting (MMR)			
Inspections			
Well Logs			
Reclamation Certificates			
Water			
Tours			
Pipelines		<ul style="list-style-type: none"> ✓ Added validation for the ER scheme approval number. ✓ Added error message when shapefile includes invalid line numbers. 	<ul style="list-style-type: none"> ✓ Fixed issue where some attachments on pipeline applications were made unavailable after the application had a decision made on it. ✓ Fixed error that prevented users from applying for an unlicensed operating dead leg. ✓ Fixed error that required users to provide release volume on unlicensed abandoned lines.
Watercourse Crossing			