

# WHAT'S NEW IN ONESTOP




“What’s New in OneStop” updates users on new functionality, enhancements, and major fixes that have been made in the latest OneStop software release.




## What’s an enhancement?




An enhancement is any change made in the software application that improves OneStop’s performance.




## What’s a major fix?

A major fix is any repair made in the software application that restores OneStop’s core functionality.

Module	New 	Enhanced 	Fixed 
General/Enterprise			<ul style="list-style-type: none"> <li>✓ Reclamation certificate approvals correctly updates licence status.</li> <li>✓ AppQuery will display a warning message when legal land description (LLD) search is used.</li> </ul>
Wells			
Lands	<ul style="list-style-type: none"> <li>✓ The AER can initiate a public lands disposition cancellation.</li> <li>✓ A disposition holder can submit an objection to an AER-initiated cancellation.</li> <li>✓ The AER can issue a replacement disposition for certain AER-initiated cancellations.</li> </ul>	<ul style="list-style-type: none"> <li>✓ Spatial data in the Energy Development Planning Tool (EDPT) to include disposition cancellations in spatial analysis.</li> <li>✓ AER disposition and provisional layers to include cancellations.</li> <li>✓ Search function to include AER-initiated cancellations and disposition holder objections.</li> </ul>	<ul style="list-style-type: none"> <li>✓ Warning message updated on amendment applications for non-incidentual RTF status.</li> </ul>

Module	New 	Enhanced 	Fixed 
		<ul style="list-style-type: none"> <li>✓ Notice of Decision for AER-initiated cancellations will be posted on Publication of Decision (PoD), and cancellation information will be sent to AppQuery.</li> <li>✓ Email notifications to include decisions on AER-initiated cancellations and objections.</li> <li>✓ Withdraw function to include the ability to withdraw a submitted objection.</li> <li>✓ More details added to Historic Resource Value (HRV) intersection in the EDPT.</li> <li>✓ Scheduled for release May 2023: Update to EDPT includes oil sands exploration (OSE), coal exploration program (CEP), geophysical exploration (GEO) for spatial intersection analysis.</li> <li>✓ Scheduled for release May 2023: Update to drop-down options under Construction and Development screen.</li> </ul>	

Module	New 	Enhanced 	Fixed 
		<ul style="list-style-type: none"> <li>✓ Scheduled for release May 2023: Increase to visible character limit for Crown reservation management intent; more contact information.</li> <li>✓ Scheduled for release May 2023: Borrow pit applications in the End-Land Use section – End Pit Lake (Complex) options to include shallow open water and deep open water.</li> <li>✓ Scheduled for release May 2023: Update to water body user screens for better clarity.</li> </ul>	
Record of Site Condition (RoSC)			
Enterprise Submissions		<ul style="list-style-type: none"> <li>✓ Enhanced ability to search and add public land dispositions to reclamation certificate applications and reclamation certificate variance submissions.</li> </ul>	
Area Based Closure			
Measurement Monitoring and Reporting (MMR)			
Inspections			

Module	New 	Enhanced 	Fixed 
Well Logs			
Reclamation Certificates			
Water			
Tours			
Pipelines			
Watercourse Crossing			