

WHAT'S NEW IN ONESTOP




“What’s New in OneStop” updates users on new functionality, enhancements, and major fixes that have been made in the latest OneStop software release.




What’s an enhancement?




An enhancement is any change made in the software application that improves OneStop’s performance.




What’s a major fix?




A major fix is any repair made in the software application that restores OneStop’s core functionality.

Module	New 	Enhanced 	Fixed 
General/Enterprise		<ul style="list-style-type: none"> ✓ Updated spatial data to include site entry information. 	
Wells			<ul style="list-style-type: none"> ✓ Well licence amendments for surface location changes now correctly validates the data for changes being made.
Lands		<ul style="list-style-type: none"> ✓ Reservation management intent and legacy remarks added to Energy Development Planning (EDP) Report. ✓ Error message added when a "Submitted" plan replacement is in submitted status. ✓ <i>Water Act</i> borrow pit elements added to Water screen. 	<ul style="list-style-type: none"> ✓ Renewal application assessment rules now display by default. ✓ Removed duplicate display of Caribou Range display in EDP report. ✓ Fixed discrepancies in map viewer identify tool. ✓ Fixed discrepancies in the provisional layer for legacy dispositions.

Module	New 	Enhanced 	Fixed 
		<ul style="list-style-type: none"> ✓ Area for inside and outside disposition added to Site Details screen. ✓ Spatial data added to application General Land Information section (e.g., Improvement Districts). 	<ul style="list-style-type: none"> ✓ Fixed Integrated <i>Water Act</i>, Public Lands Act application linkage. ✓ Updated plan association error message to include regulator surface materials exploration (RME). ✓ Headers for Renewal, Amendment, and New Application displays source of information.
Record of Site Condition (RoSC)		<ul style="list-style-type: none"> ✓ Native Prairie Protocol option added under Guidelines Applied. 	
Enterprise Submissions	<ul style="list-style-type: none"> ✓ Information submitted through the Phase 1 Environmental Site Assessment and Phase 2 / 3 Environmental Site Assessment submission modules for reclamation certificate applications now published in Application Query Tool. 		
Area Based Closure			<ul style="list-style-type: none"> ✓ Closure spend submissions (through bulk upload) for a pipeline licence now overwrites previous submissions.
Measurement Monitoring and Reporting (MMR)			
Inspections			
Well Logs			

Module	New 	Enhanced 	Fixed 
Reclamation Certificates			
Water	<ul style="list-style-type: none"> ✓ Borrow Pit activity type added to <i>Water Act</i> applications. ✓ Single <i>Water Act</i> borrow pit shapefile with a borrow pit specific schema. ✓ Additional Information screen for <i>Water Act</i> borrow pit activity. ✓ Information on impacts to water bodies in the borrow pit Additional Information screen. 	<ul style="list-style-type: none"> ✓ Borrow Pit activity type added to <i>Water Act</i> approval conditions and approval documents. ✓ Borrow pit activity added to assessment criteria under the <i>Water Act</i>. ✓ Updated application proposed start and end dates based on activity. ✓ In-lieu fee payment and permittee responsible replacement options added to <i>Water Act</i> approval wetland activities Wetland Assessment and Impact Report (WAIR) and Wetland Assessment and Impact Form (WAIF) mitigation. ✓ Improved term and expiry functionality based on activity type. 	
Tours			
Pipelines	<ul style="list-style-type: none"> ✓ <i>Directive 077</i> new forms (under the 'Forms' tab) for reporting and requesting the following: 	<ul style="list-style-type: none"> ✓ Changes to existing <i>Directive 056</i> application pipeline application functionality: <ul style="list-style-type: none"> • Applications for unlicensed <i>Directive 056</i> temporary surface pipelines. 	

Module	New 	Enhanced 	Fixed 
	<ul style="list-style-type: none"> • Information on pipeline pressure testing using gaseous test media or liquid test media other than fresh water, as required in certain scenarios. • Approval for proposed temporary surface pipelines for well testing or bypass. • Information related to the deployment notification of a Group 1 Temporary Surface Pipeline for water conveyance. • Approval to use a Group 2 or 3 temporary surface pipeline for water conveyance and submit the associated deployment notification. • Approval to amend to a temporary surface pipeline for water conveyance operations. • Operations summary from a temporary surface pipeline for water conveyance operation, including a summary of incidents/events. 	<ul style="list-style-type: none"> • Liner Installation amendment changed to Internal Protection Installation amendment. • Liner Type column changed to IP Type (internal protection). • Liner Grade column changed to IP Grade. • EC (External Coating) column changed to EP (External Protection). • Changes to the existing blending and level designation change technical questions. • Changes to the existing discontinuance, abandonment, and resumption technical questions. • Updated pipeline PDF. • Updated validation error messages to help applicants determine issues. • Changes to the existing Alberta Boilers Safety Association (ABSA) question. 	

Module	New 	Enhanced 	Fixed 
	<p>✓ New functionality added to <i>Directive 056</i> pipeline applications:</p> <ul style="list-style-type: none"> • Applications for In-situ applied thin-film internal protection installation applications (Internal Protection Installation amendment). • New selections for external and internal protections. • Technical question for internal protection installation. • Technical questions for system discontinuance, abandonment, and resumption. • Technical question for pipeline removal. • New tool tips. 		
Watercourse Crossing			